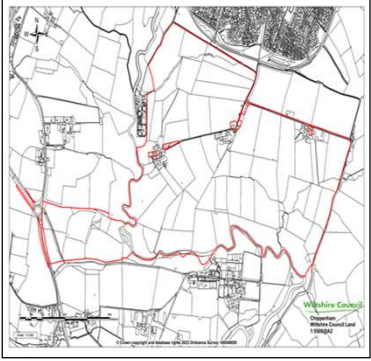
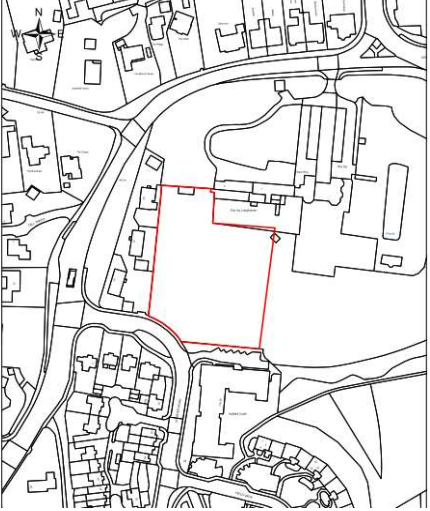

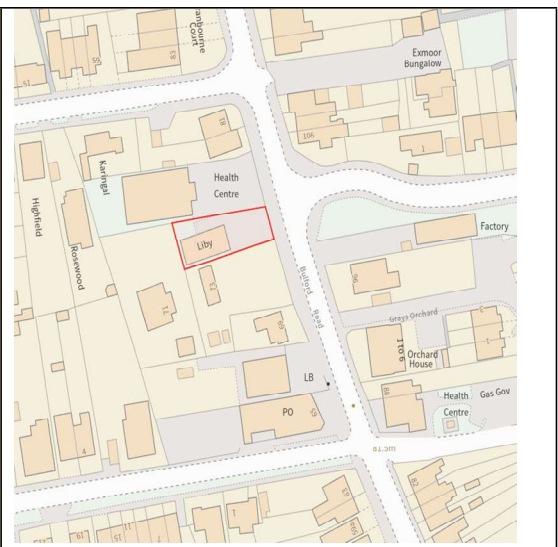
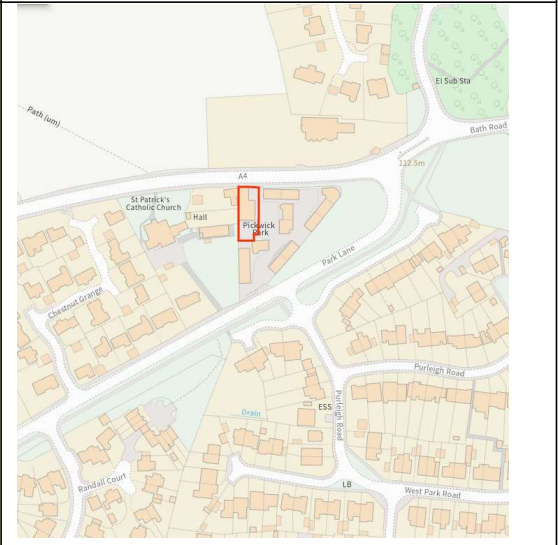


Appendix 2 - Sites to be declared surplus (available for option review)

Town	Site	Site reference	Current stage of review	Plan
Trowbridge	Land at Back Street	02536	Surplus Approval/ Land to facilitate adjoining development	
Swindon	Land lying to the south of Wootton Bassett Road	08131S1	Surplus Approval/ sale of to facilitate the construction of a sub station	
Ludgershall	Land at Shoddessedon Lane	03113S1	Surplus Approval/ The site has been identified in the Regulation 19 Local Plan for development. Declaring the land surplus will demonstrate that it is available for development thereby supporting the Local Plan allocation and is procedural to allow the review of the best outcomes for this site.	

Chippenham	Pewsham Lodge Farms south of Pewsham Way	03046, 03057, 030186	Surplus Approval/ The site has been identified in the Regulation 19 Local Plan for development. Declaring the land surplus will demonstrate that it is available for development thereby supporting the Local Plan allocation and is procedural to allow the review of the best outcomes for this site.	
Chippenham	The Walled Garden, Charter Lane	10249S1	Surplus Approval / Third party interest warrants formal review of the site	
Calne	59 Wickbridge Cottage, Bremhill, Nr Calne, SN11 9LG	00827	Surplus Approval	

Durrington	Durrington Library	00053	Library provision has relocated to Durrington Village Hall.	 <p>A detailed street map of Durrington. A red rectangular box highlights a building labeled 'Liby'. Other labeled buildings include 'Health Centre', 'PO', 'Exmoor Bungalow', 'Factory', 'Orchard House', and 'Health Centre'. Roads shown include 'Highfield', 'Woodwood', 'Bath Road', and 'Grays Orchard'. A 'Gas Gov' is also indicated.</p>
Corsham	The Old Coach House Pickwick Workshops	00659	Surplus Approval / Interest from long leaseholder warrants formal review of the site	 <p>A detailed street map of Corsham. A red rectangular box highlights a building labeled 'Pickwick Workshops'. Other labeled buildings include 'St Peter's Catholic Church', 'Hall', 'ES', and 'Drain'. Roads shown include 'A4', 'Park Lane', 'Purleigh Road', 'West Park Road', 'Bath Road', 'Randall Court', and 'Chenest Grange'. A 'Path (unm)' and 'El Sub Sta' are also marked.</p>